



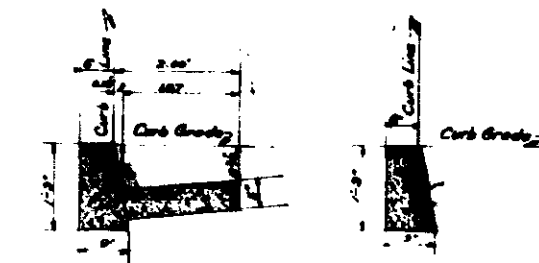
PLAN
Scale 1" = 40'



TYPICAL SECTION A-A
Scale 1" = 3'



SECTION B-B
Scale 1" = 6'



CEMENT CONCRETE CURB & GUTTER
TO BE CONSTRUCTED.
Scale 3/4" = 1'

PLAN NO 1768
FOR THE IMPROVEMENT OF
GENEVIEVE STREET
BETWEEN
THIRTIETH STREET AND THIRTY-FIRST STREET
CITY OF SAN BERNARDINO
CALIFORNIA

APRIL 1948

R. D. FORBYTNE
Acting City Engineer

PLAN ADOPTED May 17, 1948



NOTE:

A 12" Expansion Joint shall be constructed at intervals of 50' Now all Concrete Curb and Gutter are to be constructed on this plan.

PROFILE LEGEND

Approximate Present Surface of Ground shown by Blank Lines, etc.
Grade to which work shall be done, shown thus: _____

LEGEND

" or in name book or index
" or in name book or index
No. means feet or feet
No. means number
E1 means Elevation
C means Center Line
G.R. means Official Right-of-Way
2 1/2" Asphaltic Plant-Mixed Surface to be constructed shown on plan thus: _____ in station this: _____
Cement Concrete Curb to be constructed shown on plan thus: _____ in station this: _____
Cement Concrete Gutter to be constructed shown on plan thus: _____ in station this: _____

TITLE TO STREET

GENEVIEVE STREET, described by Map of West 1/4 2089, Recorded in Book 127 of maps Page 34, GENEVIEVE STREET, described by Plat recorded in Book 1805, O.R. at page 287, records of San Bernardino County.

GRADE ORDINANCE

Grade of GENEVIEVE STREET established by Resolution 1747B, Adopted May 3, 1948.

DATUM

All Elevations shown in this plan are in feet and are above a plane which is 1045.28 feet below the City Bench Mark as established by Ordinance 363 of the City of San Bernardino, California.

